

**FAIRFIELD TOWNSHIP
RESOLUTION NO. 24-149**

RESOLUTION DESIGNATING FAIRFIELD TOWNSHIP ROADS FOR BID ON THE ATTACHED PAVING ESTIMATE LIST (ATTACHMENT "A"), TO BE CERTIFIED FOR FUNDING UPON THE AWARDING OF CONTRACT, AS DETERMINED BY THE BUTLER COUNTY ENGINEERS OFFICE, WITH A COST NOT TO EXCEED \$1,177,100.43.

WHEREAS: Butler County can receive a discount on paving roadways within the County; and

WHEREAS: Butler County has provided Fairfield Township an estimate for work on Fairfield Township roads based on desired 2025 work, with said estimate subject to change upon selection of bid by Butler County; and

WHEREAS: Butler County has requested that all Township Resolutions be completed and returned for inclusion in the county contract; and

WHEREAS: Funds will be paid directly to the vendor Butler County contracts with; and

WHEREAS: The Fairfield Township paving estimate for 2025 is \$1,177,100.43; and

NOW, THEREFORE, BE IT RESOLVED, by the Board of Trustees of Fairfield Township, Butler County, Ohio, as follows;

SECTION 1: The Board hereby designates 2025 Fairfield Township roads for bid as set forth on the attached paving estimate list as seen herein as attachment "A", to be certified for funding upon the awarding of contract for paving with a cost not to exceed \$1,177,100.43.

SECTION 2: The Board hereby dispenses with the requirement that this resolution be read on two separate days, pursuant to RC 504.10, and authorizes the adoption of this resolution upon its first reading.

SECTION 3 This resolution is the subject of the general authority granted to the Board of Trustees through the Ohio Revised Code and not the specific authority granted to the Board of Trustees through the status as a Limited Home Rule Township.



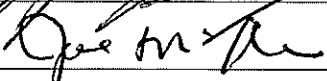
SECTION 4: That it is hereby found and determined that all formal actions of this Board concerning and relating to the passage of this Resolution were taken in meetings open to the public, in compliance with all legal requirements including §121.22 of the Ohio Revised Code.

SECTION 5: This resolution shall take effect at the earliest period allowed by law.

Adopted: November 12, 2024

Board of Trustees

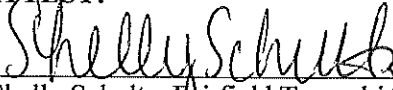
Vote of Trustees

Shannon Hartkemeyer: 	<u>yes</u>
Michael Berding: 	<u>yes</u>
Joe McAbee: 	<u>yes</u>

AUTHENTICATION

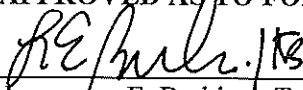
This is to certify that this is a resolution which was duly passed and filed with the Fairfield Township Fiscal Officer this 12th day of November, 2024.

ATTEST:



Shelly Schultz, Fairfield Township Fiscal Officer

APPROVED AS TO FORM:



Lawrence E. Barbieri, Township Assistant Law Director

Exhibit A

Road		Start	Finish	UNIT PRICE	SY	SV	Profile 0-1.5"	Surface Course Type 1, 1.5", APP	EA	Mobilization APP	LS	Maintaining Traffic	LS	Premium On Bid Bond	LS	Premium On Insurance	LS	Contingencies	COST	Center Line	Required Passing Log	Surface Area
ITEM				\$95.87	253	\$2.75	254	\$236.47	448	\$1,500.00	802	614	5.00%	1.00%	1.00%	802	5.00%					
HICKORY GLEN DR	LIBERTY FAIRFIELD	JENNY MARIE CT																				
JENNY MARIE CT	CULDESAC	CULDESAC		228.53	3265			136	1		3,113.45	622.69	3,113.45	622.69	622.69	622.69	3,113.45	\$69,741.27	0.230	NO	3265	
BROOKE MEADOWS	CULDESAC	CULDESAC		230.87	3298			137	1		3,144.57	628.91	3,144.57	628.91	628.91	628.91	3,144.57	\$70,438.47	0.190	NO	3298	
MILL CREST DR	HICKORY GLEN DR	FAIRCREST DR		205.51	2936			122	1		2,807.41	561.48	2,807.41	561.48	561.48	561.48	2,807.41	\$62,886.09	0.170	NO	2936	
FAIR CREST DR	MILLIKIN RD	MILL CREST DR		293.51	4193			175	1		3,977.34	795.47	3,977.34	795.47	795.47	795.47	3,977.34	\$89,092.47	0.280	NO	4193	
GREEN CREST DR	FAIR CREST DR	CREST MANOR DR		89.29	1276			53	1		1,262.21	252.44	1,262.21	252.44	252.44	252.44	1,262.21	\$28,273.41	0.080	NO	1276	
CREST MANOR DR	GREEN CREST DR	BLUE RIDGE DR		473.09	6758			282	1		6,365.04	1,273.01	6,365.04	1,273.01	1,273.01	1,273.01	6,365.04	\$142,576.89	0.440	NO	6758	
PEARL CREST DR	CREST MANOR DR	DEAD END		26.19	3367			140	1		2,308.97	461.79	2,308.97	461.79	461.79	461.79	2,308.97	\$51,720.96	0.220	NO	3367	
BLUE RIDGE DR	DEAD END	DEAD END		68.51	374			16	1		604.90	120.98	604.90	120.98	120.98	120.98	604.90	\$13,549.85	0.020	NO	374	
OLD HICKORY DR	CREST MANOR DR	ANN ELISE DR		68.51	979			41	1		985.90	197.18	985.90	197.18	197.18	197.18	985.90	\$22,084.23	0.070	NO	979	
ANN ELISE DR	CULDESAC	MILL CREST CT		65	929			39	1		939.22	187.84	939.22	187.84	187.84	187.84	939.22	\$21,038.63	0.060	NO	929	
MILL CREST CT	ANN ELISE DR	HICKORY GLEN DR		152.89	2184			91	1		2,107.76	421.55	2,107.76	421.55	421.55	421.55	2,107.76	\$47,213.82	0.130	NO	2184	
KING AVE	TYLERSVILLE	PRIVATE DRIVE		223.56	3194			133	1		3,047.38	609.48	3,047.38	609.48	609.48	609.48	3,047.38	\$68,261.24	0.210	NO	3194	
PATER AVE	ALSTON AVE	DEAD END		180.71	2582			108	1		2,477.62	495.52	2,477.62	495.52	495.52	495.52	2,477.62	\$55,498.66	0.190	NO	2582	
ASHWOOD KNOLL	HAMILTON MASON RD	TERESA ANN DR		436.15	6231			260	1		5,873.87	1,174.77	5,873.87	1,174.77	1,174.77	1,174.77	5,873.87	\$131,574.74	0.470	NO	6231	
CARRINGTON WAY	CULDESAC	CULDESAC		257.97	3685			154	1		3,504.85	700.97	3,504.85	700.97	700.97	700.97	3,504.85	\$78,508.68	0.270	NO	3685	
FOREST HILL	WINTER HILL	CULDESAC		324.37	4634			193	1		4,387.66	877.53	4,387.66	877.53	877.53	877.53	4,387.66	\$98,283.70	0.290	NO	4634	
ASH WAY	HILL LN	HICKORY VIEW		339.71	4853			202	1		4,591.66	918.33	4,591.66	918.33	918.33	918.33	4,591.66	\$102,853.08	0.320	NO	4853	
				73.28	1047			44	1		1,049.30	209.86	1,049.30	209.86	209.86	209.86	1,049.30	\$23,504.23	0.070	NO	1047	
TOTAL				3738	55783			2324	18		52549.13	10509.83	52549.13	10509.83	10509.83	10509.83	52549.13	\$1,177,100.43			55783	

Exhibit B

Fairfield Township
Pavement Estimates 2025
Proposal 2

road	start	finish	unit price	\$85.87	\$2.75	\$236.47	\$1,500.00	5%	1.00%	1.00%	5.00%	center lines	passing log required	surface area
			item	SY	CY	EA	LS	LS	LS	LS	COST	Mile	y/h	SY
Hickory Glen	Liberty Fairfield	Jenny Marie	228.53	3265	136	1	3113.56	622.69	622.69	3113.5	\$69,741.27	0.23	no	3265
Jenny Marie	Culdesac	Culdesac	230.87	3298	137	1	3144.57	628.91	628.91	3144.6	\$70,438.47	0.19	no	3298
Brooke Meadow	Culdesac	Culdesac	205.51	2936	122	1	2807.41	561.48	561.48	2807.4	\$62,886.09	0.17	no	2936
Mill Crest Dr	Hickory Glen	Faircrest Dr	293.51	4193	175	1	3977.34	795.47	795.47	3977.3	\$89,092.47	0.28	no	4193
Fair Crest Dr	Millikin Rd	Mill Crest Dr	89.29	1276	53	1	1262.21	252.44	252.44	1262.2	\$28,273.41	0.08	no	1276
Green Crest Dr	Fair Crest Dr	Crest Manor Dr	473.09	6758	282	1	6365.04	1273	1273	6365	\$142,576.89	0.44	no	6758
Crest Manor Dr	Green Crest Dr	Blue Ridge Dr	26.19	3367	140	1	2308.97	461.79	461.79	2309	\$51,720.96	0.22	no	3367
Pearl Crest Dr	Crest Manor Dr	Deadend	68.51	374	16	1	604.9	120.98	120.98	604.9	\$13,549.85	0.02	no	374
Blue Ridge Dr	Deadend	Deadend	68.51	979	41	1	985.9	197.18	197.18	985.9	\$22,084.23	0.07	no	979
Old Hickory Dr	Crest Manor Dr	Ann Elise Dr	65	929	39	1	939.22	187.84	187.84	939.22	\$21,038.63	0.06	no	929
Ann Elise Dr	Culdesac	Mill Crest Dr	152.89	2184	91	1	2107.76	421.55	421.55	2107.8	\$47,213.82	0.13	no	2184
Mill Crest Dr	Ann Elise Dr	Hickory Glen Dr	223.56	3194	133	1	3047.38	609.48	609.48	3047.4	\$68,261.24	0.21	no	3194
											\$686,877.33			

